

Regional Operations Briefing



Tasmania Fire Service

Region:	Southern	Briefing No. 2
ROC ID	19001747	
Day/Date/Time	Thursday	17 January 2019
		1700hrs

ROC Appointments:

Position	Name	Contact No/s	Start	Finish
Regional Fire Controller	s36 Exemption	s36 Exemption	0800	
Regional Intelligence Officer (Situation)			0800	
- FBAN			0800	
Public Information			0800	
Admin Support			0800	
Resource			0800	
Air Operations Manager			0800	
• Air Attack Supervisor			0800	
• Tactical Operations			0800	
• Flight Following				
• Ground Support				
Fire Investigator/s (nominated/on call)			0800	

Add additional rows as required

Emergency Management Partner Agencies

Agency	Name	Contact No/s	Onsite Y/N
TasPol	s36 Exemption		N
SES			N
Ambulance Tasmania			N
Duty Officer FT		s36 Exemption	N
Duty Officer Parks			N

Add additional rows as required

L3 IMT Appointments

Position	Name	Contact No/s	Status (Recall/Onsite)
Incident Controller	s36 Exemption		Onsite
Operations Officer			Onsite
Planning Officer			Onsite
Logistics Officer			Onsite
Safety Advisor			Fenton
Add additional Rows as required			

Fire Danger Ratings/Indexes

Area/Municipality/ Location (GR)	Forecast FDR/FDI	Actual FDI (current)	Peak FDI/Time
South East	High	Not Relevant to Request	Low – Moderate
			High
			High
			Low – Moderate

RFC Intent

Use weight of attack to keep fires small.

Weather Outlook

Thursday 17 January

Showers with isolated thunderstorms, clearing to the east in the late morning. The chance of a thunderstorm in central eastern areas in the afternoon. Locally hot inland, with light winds and afternoon coastal sea breezes,

This summary has been produced without field validation, so it is unclear as to how wet and flammable the fuels are in these areas, and how quickly they will dry under these forecast conditions.

Regional control measures in place:

Fire Restrictions	Area/ District/ Municipality
Fire Permit Embargo	Brighton, Central Highlands, Clarence, Derwent Valley, Glamorgan Spring Bay, Glenorchy, Hobart, Huon Valley, Kingborough, Sorell, Southern Midlands and Tasman
Response Level (HDR – Tier 1 or 2)	
Tier 1 HDR	Southern Region
Pre-deployed Resources (ST/TF/Aircraft)	
Parks	
TFS	
Aircraft	Aircraft on standby from 0900hrs Southwest reconnaissance flight
	Not Relevant to Request
	Not Relevant to Request

Regional Summary: (Commencement of Operational Period)

Current at 1100hrs.

Incident name & number:	Type veg Structural Hazmat	OIC/IC (Command & Control) incl. Strategies – attach Incident Summary if required	Status & Size	Cause Determined (Y/N)	Resources – Commitments			
					Personnel	Appliances	Other	Plant
SOUTHWEST COMPLEX	Veg	IMT Cambridge	Not Relevant to Request	Not Relevant to Request	Not Relevant to Request	Not Relevant to Request	Not Relevant to Request	Not Relevant to Request

Not Relevant to Request	
-------------------------	--

Additional information / comments

Not Relevant to Request

SOUTHWEST COMPLEX (Incidents west of the Picton River) are currently being managed by IMT at Cambridge and planning is currently being undertaken to formulate a management strategy

New Starts:

Current at 1700hrs.

Incident name & number:	Type Veg Structural Hazmat	OIC (Command & Control) incl. Strategies – attach Incident Summary if required	Status & Size	Boundary Mapped (Y/N)	Cause Determined (Y/N)	Resources – Commitments			
						Personnel	Appliances	Other	Plant Aircraft
19001635 Riveaux Rd	Veg	PWS GOING	6.5ha	Y	Not Relevant to Request	Not Relevant to Request			

Additional information / comments (include Incidents requiring further investigation – to be prioritised and forwarded to RFI)

Regional Operations Briefing



Tasmania Fire Service

Region:	Southern	Briefing No. 1
ROC ID	19001847	
Day/Date/Time	Friday	18 January 2019
		1030hrs

ROC Appointments:

Position	Name	Contact No/s	Start	Finish
Regional Fire Controller	s36 Exemption		0700	
Regional Intelligence Officer (Situation)			0700	
- FBAN			0700	
Public Information			0700	
Admin Support			0700	
Resource			0700	
Air Operations Manager			0700	
• Air Attack Supervisor			0700	
• Tactical Operations			0700	
• Flight Following			0700	
• Ground Support			0700	
Fire Investigator/s (nominated/on call)			0800	

Add additional rows as required

Emergency Management Partner Agencies

Agency	Name	Contact No/s	Onsite Y/N
TasPol	s36 Exemption		N
SES			N
Ambulance Tasmania			N
Duty Officer FT			N
Duty Officer Parks			N

Add additional rows as required

L3 IMT Appointments

Position	Name	Contact No/s	Status (Recall/Onsite)
Incident Controller	s36 Exemption		Onsite
Operations Officer			Onsite
Planning Officer			Onsite
Logistics Officer			Onsite
Safety Advisor			Fenton
Add additional Rows as required			

Fire Danger Ratings/Indexes

Area/Municipality/ Location (GR)	Forecast FDR/FDI	Actual FDI (current)	Peak FDI/Time
South East	Not Relevant to Request		
	High		

RFC Intent

Use weight of attack to keep fires small.

Weather Outlook

Friday 18 January

Showers about the northeast and Bass Strait Islands, extending to the east from late morning and to the west, south and central areas in the evening. Isolated thunderstorms possible about the north and east, mainly in the morning and afternoon. Strengthening west to northwesterly winds, tending west to southwesterly in the evening. Sea breezes about the east. Rainfall forecasts remain uncertain for Friday.

This summary has been produced without field validation, so it is unclear as to how wet and flammable the fuels are in these areas, and how quickly they will dry under these forecast conditions.

Regional control measures in place:

Fire Restrictions	Area/ District/ Municipality
Fire Permit Embargo	Brighton, Central Highlands, Clarence, Derwent Valley, Glamorgan Spring Bay, Glenorchy, Hobart, Huon Valley, Kingborough, Sorell, Southern Midlands and Tasman
Response Level (HDR – Tier 1 or 2)	
Tier 1 HDR	Southern Region
Pre-deployed Resources (ST/TF/Aircraft)	
Parks	19001635 (Riveaux Rd)
STT	<ul style="list-style-type: none"> • 2 Crews
TFS	Not Relevant to Request
Aircraft	<p>TFS Aircraft initial assignments:</p> <ul style="list-style-type: none"> • Reconnaissance flights to locate and plot incidents • 19001586 (Mt Riveaux) • Firefighting support aerial water bombing 19001635 (Riveaux Rd)

Regional Summary: (Commencement of Operational Period)
SOUTHWEST DISTRICT

Current at 1000hrs.

Incident name & number:	Type Veg Structural Hazmat	OIC/IC (Command & Control) incl. Strategies – attach Incident Summary if required	Status & Size	Boundary Mapping (Y/N)	Cause Determined (Y/N)	Resources – Commitments			
						Personnel	Appliances	Other	Plant Aircraft
Y									
Not Relevant to Request									

SOUTHWEST
COMPLEX

Veg

IMT Cambridge

Not Relevant to Request

19001635 Riveaux Rd	Veg	PWS GOING	s36 emptic	6.5ha	Y	Not Relevant to Request
19001635 Riveaux Rd	Veg	PWS GOING	s36 mp	6.5ha	Y	4
Additional information / comments						
SOUTHWEST COMPLEX (Incidents west of the Picton River) are currently being managed by IMT.						
Not Relevant to Request						

Regional Operations Briefing



Tasmania Fire Service

Region:	Southern		Briefing No. 2
ROC ID	19001847		
Day/Date/Time	Friday	18 January 2019	1630hrs

ROC Appointments:

Position	Name	Contact No/s	Start	Finish
Regional Fire Controller	s36 Exemption		0700	
Regional Intelligence Officer (Situation)			0700	
- FBAN			0700	
Public Information			0700	
Admin Support			0700	
Resource			0700	
Air Operations Manager			0700	
• Air Attack Supervisor	s36 Exemption		0700	
• Tactical Operations			0700	
• Flight Following			0800	
• Ground Support				
Fire Investigator/s (nominated/on call)				

Add additional rows as required

Emergency Management Partner Agencies

Agency	Name	Contact No/s	Onsite Y/N
TasPol	s36 Exemption		N
SES			N
Ambulance Tasmania			N
Duty Officer FT			N
Duty Officer Parks			

Add additional rows as required

L3 IMT Appointments

Position	Name	Contact No/s	Status (Recall/Onsite)
Incident Controller	s36 Exemption		Onsite
Operations Officer			Onsite
Planning Officer			Onsite
Logistics Officer			Onsite
Safety Advisor			Fenton
Add additional Rows as required			

Fire Danger Ratings/Indexes

Area/Municipality/ Location (GR)	Forecast FDR/FDI	Actual FDI (current)	Peak FDI/Time
South East	Not Relevant to Request		

RFC Intent

Use weight of attack to keep fires small.

Weather Outlook

Friday 18 January

Showers about the northeast and Bass Strait Islands, extending to the east from late morning and to the west, south and central areas in the evening. Isolated thunderstorms possible about the north and east, mainly in the morning and afternoon. Strengthening west to northwesterly winds, tending west to southwesterly in the evening. Sea breezes about the east. Rainfall forecasts remain uncertain for Friday.

This summary has been produced without field validation, so it is unclear as to how wet and flammable the fuels are in these areas, and how quickly they will dry under these forecast conditions.

Regional control measures in place:

Fire Restrictions	Area/ District/ Municipality
Fire Permit Embargo	Brighton, Central Highlands, Clarence, Derwent Valley, Glamorgan Spring Bay, Glenorchy, Hobart, Huon Valley, Kingborough, Sorell, Southern Midlands and Tasman
Response Level (HDR – Tier 1 or 2)	
Tier 1 HDR	Southern Region
Pre-deployed Resources (ST/TF/Aircraft)	
Parks	19001635 (Riveaux Rd)
STT	19001571 (Hastings Caves), 19001634 (Billy Creek), 19001564 (Conways Rd) placed into patrol and resources redirected to assist at Riveaux
Aircraft	<p>TFS Aircraft initial assignments:</p> <ul style="list-style-type: none"> • Firefighting support aerial water bombing 19001635 (Riveaux Rd) Not relevant to aque • Reconnaissance flights as required

Regional Summary: (Commencement of Operational Period)
SOUTHWEST DISTRICT

Current at 1630hrs.

Incident name & number:	Type Veg Structural Hazmat	OIC/IC (Command & Control) incl. Strategies – attach Incident Summary if required	Status & Size	Boundary Mappe d (Y/N)	Cause Determined (Y/N)	Resources – Commitments			
						Personnel	Appliances	Other	Plant Aircraft
SOUTHWEST COMPLEX	Veg	IMT Cambridge	Not Relevant to Request	Not Relevant to Request	Not Relevant to Request	Not Relevant to Request	Not Relevant to Request	Not Relevant to Request	Not Relevant to Request

Not Relevant to Request		19001635		Veg	PWS	GOING	s36 mp	6.5ha	Y	4
		Riveaux Rd								
Additional information / comments										
SOUTHWEST COMPLEX (Incidents west of the Pictou River) are currently being managed by IMT.										
Not Relevant to Request										

Regional Critical Issues - OPESTLE	Action
Operational	
Political – consider impact on Govt. or organisation Smoke Impact	<ul style="list-style-type: none"> • Timely smoke alerts to affected communities • Ongoing communications with relevant media outlets • Ongoing communications with SOC, departmental media and Comms
Economic – private/public loss Tourism	Communications with the visitor information network, community stakeholders and collaboration with Parks and Wildlife
Social <ul style="list-style-type: none"> • Smoke impact on communities • Community concerns about smoke in the area and uncertainty about fires in the area 	Smoke Impacts <ul style="list-style-type: none"> • Timely smoke alerts to affected communities • Ongoing communications with relevant media outlets <div data-bbox="762 248 911 1066" style="border: 1px solid red; padding: 2px; color: red;">Not Relevant to Request</div> Community Drop in Session <ul style="list-style-type: none"> • Planned for tomorrow at the Geeveston Community centre to provide information to the local community
Technological	
Legislative – does incident relate to a range of legislation?	
Environmental	

Regional Operations Briefing



Tasmania Fire Service

Region:	Southern	Briefing No. 1
ROC ID	19001981	
Day/Date/Time	Saturday	19 January 2019
		1030hrs

ROC Appointments:

Position	Name	Contact No/s	Start	Finish
Regional Fire Controller	s36 Exemption		0800	
Regional Intelligence Officer (Situation)			0800	
- FBAN				
Public Information			0800	
Admin Support			0800	
Resource			0800	
Air Operations Manager			0800	
• Air Attack Supervisor			0800	
• Tactical Operations			0800	
• Flight Following				
• Ground Support				
Fire Investigator/s (nominated/on call)			0800	

Add additional rows as required

Emergency Management Partner Agencies

Agency	Name	Contact No/s	Onsite Y/N
TasPol	s36 Exemption		N
SES			N
Ambulance Tasmania			
Duty Officer FT			N
Duty Officer Parks			N

Add additional rows as required

L3 IMT Appointments

Position	Name	Contact No/s	Status (Recall/Onsite)
Incident Controller	s36 Exemption		Onsite
Operations Officer			Onsite
Planning Officer			Onsite
Logistics Officer			Onsite
Safety Advisor			Fenton
Add additional Rows as required			

Fire Danger Ratings/Indexes

Area/Municipality/ Location (GR)	Forecast FDR/FDI	Actual FDI (current)	Peak FDI/Time
South East	Not Relevant to Request		
	High		

RFC Intent

Use weight of attack to keep fires small.

Weather Outlook

Saturday 19 January

Showers about the west and south, easing during the morning. Fine elsewhere. Westerly winds, locally fresh and gusty, and afternoon sea breezes in the east. Low RH about the eastern half of the state. Very dry air lies over Tasmania early in the morning and there is a slight risk elevated areas may see lower than forecast RH during this time.

This summary has been produced without field validation, so it is unclear as to how wet and flammable the fuels are in these areas, and how quickly they will dry under these forecast conditions.

Regional control measures in place:

Fire Restrictions	Area/ District/ Municipality
Fire Permit Embargo	Brighton, Central Highlands, Clarence, Derwent Valley, Glamorgan Spring Bay, Glenorchy, Hobart, Huon Valley, Kingborough, Sorell, Southern Midlands and Tasman
Response Level (HDR – Tier 1 or 2)	
Tier 1 HDR	Southern Region
Pre-deployed Resources (ST/TF/Aircraft)	
Parks	19001635 (Riveaux Rd)
STT	19001571 (Hastings Caves), 19001634 (Billy Creek), 19001564 (Conways Rd) placed into patrol and resources redirected to assist at Riveaux
TFS	
Aircraft	TFS Aircraft initial assignments:
	Not Relevant to Request

Not Relevant to Request					19001635	Veg	PWS	s36 mp	6.5ha	Y	4
					Riveaux Rd		GOING				
Additional information / comments											
Not Relevant to Request											
SOUTHWEST COMPLEX (Incidents west of the Picton River) are currently being managed by IMT.											
Regional Operations supplied Air Attack Supervisor to IMT and provided Region aircraft for recon and mapping in South West Complex.											

Regional Critical Issues - OPESTLE		Action
Operational		
Political – consider impact on Govt. or organisation Smoke Impact		<ul style="list-style-type: none"> • Timely smoke alerts to affected communities • Ongoing communications with relevant media outlets • Ongoing communications with SOC, departmental media and Comms
Economic – private/public loss Tourism		Communications with the visitor information network, community stakeholders and collaboration with Parks and Wildlife
Social		Smoke Impacts <ul style="list-style-type: none"> • Timely smoke alerts to affected communities • Ongoing communications with relevant media outlets
	<div>Not relevant to request</div> <ul style="list-style-type: none"> • Smoke impact on communities • Community concerns about smoke in the area and uncertainty about fires in the area 	<div>Not Relevant to Request</div>
Technological		Community Drop in Session <ul style="list-style-type: none"> • Planned for tomorrow at the Geeveston Community centre to provide information to the local community
Legislative – does incident relate to a range of legislation?		
Environmental		

Regional Operations Briefing



Tasmania Fire Service

Region:	Southern		Briefing No. 2
ROC ID	19001981		
Day/Date/Time	Saturday	19 January 2019	1630hrs

ROC Appointments:

Position	Name	Contact No/s	Start	Finish
Regional Fire Controller	s36 Exemption		0800	
Regional Intelligence Officer (Situation)			0800	
- FBAN			0800	
Public Information			0800	
Admin Support			0800	
Resource			0800	
Air Operations Manager			0800	
• Air Attack Supervisor			0800	
• Tactical Operations				
• Flight Following				
• Ground Support				
Fire Investigator/s (nominated/on call)			0800	

Add additional rows as required

Emergency Management Partner Agencies

Agency	Name	Contact No/s	Onsite Y/N
TasPol	s36 Exemption		N
SES			N
Ambulance Tasmania			
Duty Officer FT			N
Duty Officer Parks			N

Add additional rows as required

L3 IMT Appointments

Position	Name	Contact No/s	Status (Recall/Onsite)
Incident Controller	s36 Exemption		Onsite
Operations Officer			Onsite
Planning Officer			Onsite
Logistics Officer			Onsite
Safety Advisor			Fenton
Add additional Rows as required			

Fire Danger Ratings/Indexes

Area/Municipality/ Location (GR)	Forecast FDR/FDI	Actual FDI (current)	Peak FDI/Time
South East	Not Relevant to Request		
	High		

RFC Intent

Use weight of attack to keep fires small.

Weather Outlook

Saturday 19 January

Showers about the west and south, easing during the morning. Fine elsewhere. Westerly winds, locally fresh and gusty, and afternoon sea breezes in the east. Low RH about the eastern half of the state. Very dry air lies over Tasmania early in the morning and there is a slight risk elevated areas may see lower than forecast RH during this time.

This summary has been produced without field validation, so it is unclear as to how wet and flammable the fuels are in these areas, and how quickly they will dry under these forecast conditions.

Regional control measures in place:

Fire Restrictions	Area/ District/ Municipality
Fire Permit Embargo	Brighton, Central Highlands, Clarence, Derwent Valley, Glamorgan Spring Bay, Glenorchy, Hobart, Huon Valley, Kingborough, Sorell, Southern Midlands and Tasman
Response Level (HDR – Tier 1 or 2)	
Tier 1 HDR	Southern Region
Pre-deployed Resources (ST/TF/Aircraft)	
Parks	19001635 (Riveaux Rd)
STT	19001571 (Hastings Caves), 19001634 (Billy Creek), 19001564 (Conways Rd) placed into patrol and resources redirected to assist at Riveaux
TFS	
Aircraft	TFS Aircraft initial assignments:
	Not Relevant to Request

Regional Summary: (Commencement of Operational Period)
SOUTHWEST DISTRICT

Current at 1630hrs.

Incident name & number:	Type Veg Structural Hazmat	OIC/IC (Command & Control) incl. Strategies – attach Incident Summary if required	Status & Size	Boundary Mapping (Y/N)	Cause Determined (Y/N)	Resources – Commitments			
						Personnel	Appliances	Other	Plant Aircraft

SOUTHWEST COMPLEX			Not Relevant to Request			
Veg			Not Relevant to Request			
IMT Cambridge			Not Relevant to Request			

Not Relevant to Request

Not Relevant to Request			
19001635	Veg	PWS	6.5ha
Riveaux Rd		GOING	Y
Additional Information / Comments			

2

Inc # 19001635 Riveaux Road. - Approx. 14:30 wind direction swung to NW and strengthened. Local topography is giving rise to conditions somewhat different to forecast. Fire activity has increased on southern fire line, within containment lines. Tracking with dozers on northern and southern boundaries 70% complete, aiming for completion end of day.

Not Relevant to Request

SOUTHWEST COMPLEX (Incidents west of the Picton River) are currently being managed by IMT.

Regional Operations supplied Air Attack Supervisor to IMT and provided Region aircraft for recon and mapping in South West Complex.

Regional Critical Issues - OPESTLE	Action
Operational	
Political – consider impact on Govt. or organisation Smoke Impact	<ul style="list-style-type: none"> • Timely smoke alerts to affected communities • Ongoing communications with relevant media outlets • Ongoing communications with SOC, departmental media and Comms
Economic – private/public loss Tourism	Communications with the visitor information network, community stakeholders and collaboration with Parks and Wildlife
Social <ul style="list-style-type: none"> • Smoke impact on communities • <div data-bbox="730 1361 770 1458">Not relevant to request</div> • Community concerns about smoke in the area and uncertainty about fires in the area 	Smoke Impacts <ul style="list-style-type: none"> • Timely smoke alerts to affected communities • Ongoing communications with relevant media outlets <div data-bbox="770 239 911 1070">Not Relevant to Request</div>
Technological	Community Drop in Session <div data-bbox="954 239 1337 1032">Not Relevant to Request</div>

Regional Operations Briefing



Tasmania Fire Service

Region:	Southern	Briefing No. 1
ROC ID	19002053	
Day/Date/Time	Sunday	20 January 2019
		1030hrs

ROC Appointments:

Position	Name	Contact No/s	Start	Finish
Regional Fire Controller	s36 Exemption		0800	
Regional Intelligence Officer (Situation)			0800	
- FBAN				
Public Information			0800	
Admin Support			0800	
Resource			0800	
Air Operations Manager			0800	
• Air Attack Supervisor			0800	
• Tactical Operations				
• Flight Following				
• Ground Support				
Fire Investigator/s (nominated/on call)			0800	

Add additional rows as required

Emergency Management Partner Agencies

Agency	Name	Contact No/s	Onsite Y/N
TasPol	s36 Exemption		N
SES			N
Ambulance Tasmania			
Duty Officer FT			N
Duty Officer Parks			N

Add additional rows as required

L3 IMT Appointments

Position	Name	Contact No/s	Status (Recall/Onsite)
Incident Controller	s36 Exemption		Onsite
Operations Officer			Onsite
Planning Officer			Onsite
Logistics Officer			Onsite
Safety Advisor			Fenton

Add additional Rows as required

Fire Danger Ratings/Indexes

Area/Municipality/ Location (GR)	Forecast FDR/EDI	Actual EDI (current)	Peak EDI/Time
South East	High	Low - Moderate	Low - Moderate
Not Relevant to Request			

RFC Intent

Use weight of attack to keep fires small.

Weather Outlook

Sunday 20 January

Light morning showers about the west and far south, fine elsewhere. Areas of low cloud about the west and far south. Locally hot in the northeast. Westerly winds, fresh and gusty about the south and southwest, with afternoon sea breezes about the east.

This summary has been produced without field validation, so it is unclear as to how wet and flammable the fuels are in these areas, and how quickly they will dry under these forecast conditions.

Regional control measures in place:

Fire Restrictions	Area/ District/ Municipality
Fire Permit Embargo	Brighton, Central Highlands, Clarence, Derwent Valley, Glamorgan Spring Bay, Glenorchy, Hobart, Huon Valley, Kingborough, Sorell, Southern Midlands and Tasman
Response Level (HDR – Tier 1 or 2)	
Tier 1 HDR	Southern Region
Pre-deployed Resources (ST/TF/Aircraft)	
Parks	Inc # 19001635 Riveaux Rd
STT	Inc # 19001571 Hastings Caves, Inc # 19001634 Billy Creek, Inc # 19001564 Conways Rd placed into patrol and resources redirected to assist at Inc # 19001635 Riveaux Rd
TFS	
Aircraft	TFS Aircraft initial assignments: • •
	Not Relevant to Request

Regional Summary: (Commencement of Operational Period)
SOUTHWEST DISTRICT

Current at 1000hrs.

Incident name & number:	Type Veg Structural Hazmat	OIC/IC (Command & Control) incl. Strategies – attach Incident Summary if required	Status & Size	Bounda ry Mappe d (Y/N)	Case Determined (Y/N)	Resources – Commitments			
						Personnel	Appliances	Other	Plant Aircraft

SOUTHWEST
COMPLEX

Veg

IMT Cambridge

Not
Relevant
to
Request

Not Relevant to Request

19001635 Riveaux Rd	Veg	PWS GOING	6.5ha	Y	4	Not Relevant to Request
Additional information / comments						
<p>Inc # 19001635 Riveaux Road. - At approx. 14:30 yesterday wind direction swung to NW and strengthened. Local topography is giving rise to conditions somewhat different to forecast. Fire activity has increased on southern fire line, within containment lines. Tracking with dozers on northern and southern boundaries 70% complete, aiming for completion end of day.</p> <p>SOUTHWEST COMPLEX - SR ROC providing water bombing support when required, with fires still being managed by Level 3 IMT at Cambridge, refer to the IAP for further information.</p>						
Not Relevant to Request						

Regional Critical Issues - OPESTLE	Action
Operational	
Political – consider impact on Govt. or organisation Smoke Impact	<ul style="list-style-type: none"> • Timely smoke alerts to affected communities • Ongoing communications with relevant media outlets • Ongoing communications with SOC, departmental media and Comms
Economic – private/public loss Tourism	Communications with the visitor information network, community stakeholders and collaboration with Parks and Wildlife
Social <ul style="list-style-type: none"> • Smoke impact on communities • <div data-bbox="719 1361 775 1892" style="border: 1px solid black; padding: 2px;">Not elevated to equivalent</div> • Community concerns about smoke in the area and uncertainty about fires in the area 	Smoke Impacts <ul style="list-style-type: none"> • Timely smoke alerts to affected communities • Ongoing communications with relevant media outlets
Technological	Not Relevant to Request

Regional Operations Briefing



Tasmania Fire Service

Region:	Southern	Briefing No.
ROC ID	19002053	
Day/Date/Time	Sunday	20 January 2019
		1630hrs

ROC Appointments:

Position	Name	Contact No/s	Start	Finish
Regional Fire Controller	s36 Exemption		0800	
Regional Intelligence Officer (Situation)			0800	
- FBAN				
Public Information			0800	
Admin Support			0800	
Resource			0800	
Air Operations Manager			0800	
• Air Attack Supervisor			0800	
• Tactical Operations			0800	
• Flight Following			0800	
• Ground Support				
Fire Investigator/s (nominated/on call)			0800	

Add additional rows as required

Emergency Management Partner Agencies

Agency	Name	Contact No/s	Onsite Y/N
TasPol	s36 Exemption		N
SES			N
Ambulance Tasmania			
Duty Officer FT			N
Duty Officer Parks			N

Add additional rows as required

L3 IMT Appointments

Position	Name	Contact No/s	Status (Recall/Onsite)
Incident Controller	s36 Exemption		Onsite
Operations Officer			Onsite
Planning Officer			Onsite
Logistics Officer			Onsite
Safety Advisor			Fenton
Public Information Officer			Onsite
Add additional Rows as required			

Fire Danger Ratings/Indexes

Area/Municipality/ Location (GR)	Forecast FDR/FDI	Actual FDI (current)	Peak FDI/Time
South East	High	Low - Moderate	Low - Moderate
Not Relevant to Request			

RFC Intent

Use weight of attack to keep fires small.

Weather Outlook

Sunday 20 January

Light morning showers about the west and far south, fine elsewhere. Areas of low cloud about the west and far south. Locally hot in the northeast. Westerly winds, fresh and gusty about the south and southwest, with afternoon sea breezes about the east.

This summary has been produced without field validation, so it is unclear as to how wet and flammable the fuels are in these areas, and how quickly they will dry under these forecast conditions.

Regional control measures in place:

Fire Restrictions	Area/ District/ Municipality
Fire Permit Embargo	Brighton, Central Highlands, Clarence, Derwent Valley, Glamorgan Spring Bay, Glenorchy, Hobart, Huon Valley, Kingborough, Sorell, Southern Midlands and Tasman
Response Level (HDR – Tier 1 or 2)	
Tier 1 HDR	Southern Region
Pre-deployed Resources (ST/TF/Aircraft)	
Parks	Inc # 19001635 Riveaux Rd
STT	Inc # 19001571 Hastings Caves, Inc # 19001634 Billy Creek, Inc # 19001564 Conways Rd placed into patrol and resources redirected to assist at Inc # 19001635 Riveaux Rd
TFS	
Aircraft	TFS Aircraft initial assignments: • •
	Not Relevant to Request

Additional information / comments

Inc # 19001635 Riveaux Road. - Local topography is giving rise to conditions somewhat different to forecast. Fire activity has increased on southern fire line, within containment lines. Fire stopped over containment lines over night. Crews have tracked the slopover and dealt with associated hot spots. Tracking with dozers on northern and southern boundaries 70% complete, aiming for completion end of day.

Not Relevant to Request

SOUTHWEST COMPLEX - SR ROC providing water bombing support when required, with fires still being managed by Level 3 IMT at Cambridge. refer to the IAP for further information.

Regional Critical Issues - OPESTLE	Action
Operational	
Political – consider impact on Govt. or organisation Smoke Impact	<ul style="list-style-type: none"> • Timely smoke alerts to affected communities • Ongoing communications with relevant media outlets • Ongoing communications with SOC, departmental media and Comms
Economic – private/public loss Tourism	Communications with the visitor information network, community stakeholders and collaboration with Parks and Wildlife
Social <ul style="list-style-type: none"> • Smoke impact on communities • Community concerns about smoke in the area and uncertainty about fires in the area 	Smoke Impacts <ul style="list-style-type: none"> • Timely smoke alerts to affected communities • Ongoing communications with relevant media outlets
Technological	Not Relevant to Request

Regional Operations Briefing



Tasmania Fire Service

Region:	Southern		Briefing No. 1
ROC ID	19002121		
Day/Date/Time	Monday	21 January 2019	1000hrs

ROC Appointments:

Position	Name	Contact No/s	Start	Finish
Regional Fire Controller	s36 Exemption		0800	
Regional Intelligence Officer (Situation)			0800	
- FBAN			0800	
Public Information			0800	
Admin Support			0800	
Resource			0800	
Air Operations Manager			0800	
• Air Attack Supervisor			0800	
• Tactical Operations				
• Flight Following				
• Ground Support				
Fire Investigator/s (nominated/on call)			0800	

Add additional rows as required

Emergency Management Partner Agencies

Agency	Name	Contact No/s	Onsite Y/N
TasPol	s36 Exemption		N
SES			N
Ambulance Tasmania			
Duty Officer FT			N
Duty Officer Parks			N

Add additional rows as required

L3 IMT Appointments

Position	Name	Contact No/s	Status (Recall/Onsite)
Incident Controller	s36 Exemption		Onsite
Operations Officer			Onsite
Planning Officer			Onsite
Logistics Officer			Onsite
Safety Advisor			Fenton
Public Information Officer			Onsite

Add additional Rows as required

Fire Danger Ratings/Indexes

Area/Municipality/ Location (GR)	Forecast FDR/FDI	Actual FDI (current)	Peak FDI/Time
South East	Very High	Not Relevant to Request	

RFC Intent

Use weight of attack to keep new fires small. Conduct regional risk assessment and possible management strategies for forecast fire dangers Tuesday and later in the week.

Weather Outlook

Monday 21 January

Fine apart from morning showers about the west, mainly coastal. Low cloud about the west. West to northwesterly winds and afternoon sea breezes in the east. Hot about inland and northern areas with areas of Very High fire danger.

This summary has been produced without field validation, so it is unclear as to how wet and flammable the fuels are in these areas, and how quickly they will dry under these forecast conditions.

Regional control measures in place:

Fire Restrictions	Area/ District/ Municipality
Fire Permit Embargo	Brighton, Central Highlands, Clarence, Derwent Valley, Glamorgan Spring Bay, Glenorchy, Hobart, Huon Valley, Kingborough, Sorell, Southern Midlands and Tasman
Response Level (HDR – Tier 1 or 2)	
Tier 1 HDR	Southern Region
Pre-deployed Resources (ST/TF/Aircraft)	
Parks	
STT	Inc # 19001635 Riveaux Rd. Resources assigned to patrol the following incidents: • Inc # 19001635 Riveaux Rd.
TFS	Not Relevant to Request
Aircraft	
	TFS Aircraft initial assignments: • Reconnaissance flight to inspect Inc # 19001635 Riveaux Rd and other SW complex fires.

Additional information / comments will patrol

Inc # 19001635 Riveaux Road. - Fire broke out on NE corner overnight. Dozers currently tracking NE edge to contain in conjunction with water bombing aircraft to slow fire progression as required.

Not
Relevant
to
Request

SOUTHWEST COMPLEX - SR ROC providing water bombing support when required, with fires still being managed by Level 3 IMT at Cambridge, refer to the IAP for further information.

Not Relevant to Request

ROC Briefing Document V5.0

October 2016

Page 6

Regional Critical Issues - OPESTLE	Action
Operational	
Political – consider impact on Govt. or organisation Smoke Impact	<ul style="list-style-type: none"> • Timely smoke alerts to affected communities • Ongoing communications with relevant media outlets • Ongoing communications with SOC, departmental media and Comms
Economic – private/public loss Tourism	Communications with the visitor information network, community stakeholders and collaboration with Parks and Wildlife
Social <ul style="list-style-type: none"> • Smoke impact on communities • Community concerns about smoke in the area and uncertainty about fires in the area 	Smoke Impacts <ul style="list-style-type: none"> • Timely smoke alerts to affected communities • Ongoing communications with relevant media outlets
Technological	Not Relevant to Request

Regional Operations Briefing



Tasmania Fire Service

Region:	Southern	Briefing No. 2
ROC ID	19002121	
Day/Date/Time	Monday	21 January 2019
		1800 hrs

ROC Appointments:

Position	Name	Contact No/s	Start	Finish
Regional Fire Controller	s36 Exemption		0800	
Regional Intelligence Officer (Situation)			0800	
- FBAN				
Public Information			0800	
Admin Support			0800	
Resource			0800	
Air Operations Manager			0800	
• Air Attack Supervisor			0800	
• Tactical Operations			0800	
• Flight Following				
• Ground Support				
Fire Investigator/s (nominated/on call)			0800	

Add additional rows as required

Emergency Management Partner Agencies

Agency	Name	Contact No/s	Onsite Y/N
TasPol	s36 Exemption		N
SES			N
Ambulance Tasmania			
Duty Officer FT			N
Duty Officer Parks			N

Add additional rows as required

L3 IMT Appointments

Position	Name	Contact No/s	Status (Recall/Onsite)
Incident Controller	s36 Exemption		Onsite
Operations Officer			Onsite
Planning Officer			Onsite
Logistics Officer			Onsite
Safety Advisor			Fenton
Public Information Officer			Onsite
Add additional Rows as required			

Fire Danger Ratings/Indexexes

Area/Municipality/ Location (GR)	Forecast FDR/FDI	Actual FDI (current)	Peak FDI/Time
South East	Very High	Not Relevant to Request	

RFC Intent

Use weight of attack to keep new fires small. Conduct regional risk assessment and possible management strategies for forecast fire dangers Tuesday and later in the week.

Weather Outlook

Monday 21 January

Fine apart from morning showers about the west, mainly coastal. Low cloud about the west. West to northwesterly winds and afternoon sea breezes in the east. Hot about inland and northern areas with areas of Very High fire danger.

This summary has been produced without field validation, so it is unclear as to how wet and flammable the fuels are in these areas, and how quickly they will dry under these forecast conditions.

Regional control measures in place:

Fire Restrictions	Area/ District/ Municipality
Fire Permit Embargo	Brighton, Central Highlands, Clarence, Derwent Valley, Glamorgan Spring Bay, Glenorchy, Hobart, Huon Valley, Kingborough, Sorell, Southern Midlands and Tasman
Response Level (HDR – Tier 1 or 2)	
Tier 1 HDR	Southern Region
Pre-deployed Resources (ST/TF/Aircraft)	
Parks	Inc # 19001635 Riveaux Rd.
STT	Resources assigned to patrol the following incidents: <ul style="list-style-type: none"> • Inc # 19001635 Riveaux Rd. <div>Not Relevant to Request</div>
TFS Aircraft	TFS Aircraft initial assignments: <ul style="list-style-type: none"> • Reconnaissance flight to inspect Inc # 19001635 Riveaux Rd and other SW complex fires.

Regional Summary: (Commencement of Operational Period)
SOUTHWEST DISTRICT

Current at 1800 hrs.

Incident name & number:	Type	OIC/IC (Command & Control) incl. Strategies – attach Incident Summary if required	Status & Size	Boundarily Mapping (Y/N)	Cause Determined (Y/N)	Resources – Commitments			
						Personnel	Appliances	Other	Plant Aircraft
SOUTHWEST COMPLEX	Veg	IMT Cambridge				Not Relevant to Request			
19001635 Riveaux Rd	Veg	STT – <div>s36 p</div> GOING – Handed to IMT	38.6h a	Y					2
		Not relevant to request				Not Relevant to Request			

will patrol
Additional information / comments

Inc # 19001635 Riveaux Road. - Fire spread significantly to the NE prompting the evacuation of Tahune Airwalk. The owner/operator and firefighters are currently remaining on site for asset protection if necessary. Emergency Warning Currently in place for Tahune Area with a downgrade expected into the early evening. Significant smoke in area is preventing air operations including the evacuation machinery operators whom are stuck behind fire. These people are within a safe location and emergency evacuation procedures will be implemented if necessary. Road closures are currently in place restricting access to the Tahune area including the Tahune Airwalk. The fire has been handed over to the Southern IMT.

Not
Relevant to
Request

SOUTHWEST COMPLEX - SR ROC providing water bombing support when required, with fires still being managed by Level 3 IMT at Cambridge, refer to the IAP for further information.

Not Relevant to Request

Regional Critical Issues - OPESTLE	Action
Operational	
Political – consider impact on Govt. or organisation Smoke Impact	<ul style="list-style-type: none"> • Timely smoke alerts to affected communities • Ongoing communications with relevant media outlets • Ongoing communications with SOC, departmental media and Comms
Economic – private/public loss Tourism	Communications with the visitor information network, community stakeholders and collaboration with Parks and Wildlife
Social <ul style="list-style-type: none"> • Smoke impact on communities • Community concerns about smoke in the area and uncertainty about fires in the area 	Smoke Impacts <ul style="list-style-type: none"> • Timely smoke alerts to affected communities • Ongoing communications with relevant media outlets
Technological	Not Relevant to Request

State Operations Centre Briefing Wednesday 16 January, 2019, 1000 hours



State Operations Centre Brief

Situation Overview - as at 1000 hours, Wednesday 16 January, 2019

The State Operations Centre held a briefing at 1000 hours on Wednesday 16 January, 2019.

Several bands of lightning have crossed the state in the last 48 hours.

Not Relevant to Request

Not Relevant to Request

There are currently 60 fires burning state-wide:

Not Relevant to Request

Not Relevant to Request

The Northern Regional Operations Centre (NROC) and Southern Region Operations Centres (SROC) are both activated and responding to fires.

Not Relevant to Request

Not Relevant to Request

Permit embargoes are currently in place in the Southern and Northern Regions until further notice.

Sustainable Timbers Tasmania (STT) have standby arrangements in place and have engaged machinery for the Not Relevant to Request Hastings fires, which both have Parks and Wildlife Service (PWS) & STT crews in attendance. By recommendation, the Tahune Airwalk operations have been closed for business today.

TasPol and SES have Regional arrangements in place to assist the Regional Operations Centres.

Weather

For Wednesday 16 January, 2019, Very High Fire danger is forecast for the Midlands and Central Northern areas, with mostly High Fire danger forecast for the state on Thursday.

Drizzle and isolated showers have been forecast for the west and far south over the next few days, however conditions will clear for hot days.

Thursday 17 January will be locally hot with light winds and afternoon sea breezes. With current fuel conditions, fires will burn and under localised conditions may be difficult to suppress.

There is forecast rain state-wide for Friday 18 January overnight into Saturday, however not in sufficient volumes to extinguish ground fires. Fires under these conditions are extremely difficult to control.

Public Information

A media briefing has been arranged for Not Relevant to Request today and a further media briefing will take place at 1515 hours at TFS State Headquarters.

State Operations Centre Briefing Wednesday 16 January, 2019, 1000 hours

Resourcing

Resources are in place across the North and South of the state, including strategically placed aircraft, appliances, fire crews, strike teams and support staff.

Aerial attack is being utilised, along with machinery and Initial Attack crews.

Not Relevant to Request

Inter-operability arrangements are in place, if required.

State Fire Controller's Command Intent

The State Fire Controller's Command Intent is as follows:

- Weight of attack is a priority in the event of a fire starting, to keep fires as small as possible and prevent escalation;
- Keep communities and stakeholders informed;
- Maximise use of aircraft;
- Firefighter and community safety is paramount; and
- In light of the conditions, firefighters must utilise sunscreen, appropriate rest arrangements and ensure hydration levels are maintained. Consideration should be given to all fire conditions, including heightened awareness around dangerous trees and burnt environments.

Next Briefing

The next SOC briefing will take place at 1600 hours today.

Any questions should be directed to State Fire Controller, Bruce Byatt on

s36 Exemption

s36 Exemption

Bruce Byatt AFSM

STATE FIRE CONTROLLER

16 January, 2019

State Operations Centre Briefing Thursday 17 January, 2019, 1000 hours



State Operations Centre Brief

Situation Overview - as at 1000 hours, Thursday 17 January, 2019

The State Operations Centre held a briefing at 1000 hours on Thursday 17 January, 2019.

Several bands of lightning have crossed the state in the last 48 hours,

Not Relevant to Request

Not Relevant to Multiple fires have been detected from these ignitions and it is likely more fires will be detected in the coming days.

There are currently 70 fires burning state-wide:

Not Relevant to Request

Not Relevant to Request

A State-wide risk assessment has been completed to identify response prioritisation to these fires. Fires of concern at this stage are the

Not Relevant to Request

Not Relevant to Request

The Northern Regional Operations Centre (NROC), Southern Region Operations Centre (SROC) and State Operations Centre (SOC) all remain activated. The Gell River Incident Management Team (IMT) remains operating and has expanded to take control of identified south west fires. There is a small IMT operating from Geeveston looking after the Huon fires, reporting through the SROC. Permit embargoes are currently in place in the Southern and Northern Regions until further notice.

Sustainable Timbers Tasmania (STT) have standby arrangements in place and have engaged machinery for the

Not Relevant to Request

Hastings fires, which all have Parks and Wildlife Service (PWS) & STT crews in attendance. TasPol and SES have Regional arrangements in place to assist the Regional Operations Centres.

Weather

For Thursday 17 January, 2019, Very High Fire danger is forecast for the Midlands, Upper Derwent Valley and Central Northern areas, with mostly High Fire danger forecast for the rest of the State (with the exception of the North West Coast, King Island and the Furneaux Islands).

Showers and isolated thunderstorms have been forecast this afternoon for the Central Eastern areas of the state. Monitoring for additional lightning strikes will continue.

Patchy rain and cloud cover overnight will not have rehydrated fuel loads, which are currently in an ongoing drying pattern. The Tasman Peninsula, South East and Western half of the State all remain drier than normal.

Low fire dangers are forecast for tomorrow, with patchy state-wide rain, which will not be consistent and is likely to not occur over current fire areas. Strong westerly winds are expected coming into Saturday.

State Operations Centre Briefing Thursday 17 January, 2019, 1000 hours

Public Information

A media briefing is in place for 1515 hours today at TFS State Headquarters. All media will be directed through the State Public Information Unit and all information and warnings will be managed at a local level from the ROCs.

Not Relevant to Request

Resourcing

Resources are in place state-wide, including strategically placed aircraft, appliances, fire crews, strike teams and support staff. Aerial attack is being utilised, along with machinery, Initial Attack crews and ground support, where achievable.

There are currently 22 aircraft in the state

Not Relevant to Request

Not Relevant to Request

Not Relevant to Request

Further air support has been offered from Interstate and State Air Operations are currently in consultation with the National Aerial Firefighting Centre (NAFC).

Not Relevant to Request

The Interstate and International Liaison Unit (IILU) and State Resourcing office are both operational, with 3 interstate resources located in these units to assist with resourcing and logistics from interstate. Operational personnel from interstate remain on ongoing deployments

Not Relevant to Request

Not Relevant to Request

Not Relevant to Request

An additional deployment of remote area firefighters and paramedics will arrive in the state on the weekend, to run in parallel to the current deployment.

Not Relevant to Request

State Fire Controller's Command Intent

The State Fire Controller's Command Intent remains as follows:

- Weight of attack is a priority in the event of a fire starting, to keep fires as small as possible and prevent escalation;
- Keep communities and stakeholders informed;
- Maximise use of aircraft;
- Firefighter and community safety is paramount; and
- In light of the conditions, firefighters must utilise sunscreen, appropriate rest arrangements and ensure hydration levels are maintained. Consideration should be

State Operations Centre Briefing Thursday 17 January, 2019, 1000 hours

given to all fire conditions, including heightened awareness around dangerous trees and burnt environments.

Next Briefing

The next SOC briefing will take place at 1600 hours today unless otherwise notified.

Any questions should be directed to State Fire Controller, Bruce Byatt or

s36 Exemption

s36 Exemption

Bruce Byatt AFSM

STATE FIRE CONTROLLER

17 January, 2019

State Operations Centre Briefing Friday 18 January, 2019, 1000 hours



State Operations Centre Brief

Situation Overview - as at 1000 hours, Friday 18 January, 2019

The State Operations Centre held a briefing at 1000 hours on Friday 18 January, 2019.

Multiple lightning strikes crossed the state on the evening of Tuesday 15, 2019. Smaller bands continue to cross the state and more lightning strikes and starts are being detected daily.

Multiple fires are being responded to on a prioritised basis, and are being mapped and sized up. A number of fires were contained and declared out yesterday. Further new starts are also being detected.

There are currently 71 fires burning state-wide:

Not Relevant to Request

Not Relevant to Request

A State-wide risk assessment has been completed to identify response prioritisation to these fires and this continues to be reassessed. Fires of concern are currently

Not Relevant to Request

All three Regions (North, North West and South) have their Regional Operations Centres (ROCs) activated and the State Operations Centre (SOC) remains stood up. The Gell River Incident Management Team (IMT) remains operating and has expanded to take control of identified south west fires. Agencies are managing isolated incidents to ensure they are contained.

Weather

For Friday 18 January, 2019, there are low to moderate fire dangers forecast across the State, however a westerly change crossing the state (commencing today and into Saturday) has the potential to push easterly fire boundaries. There will be more convection in the westerly change than originally forecast, with lightning strikes already occurring on King and Flinders Island overnight. More thunderstorms will occur towards the afternoon, starting in the North and moving through the South and East. These storms will bring a few mm of patchy rain, which will not be consistent and is likely to not occur over current fire areas. Strong westerly winds are expected coming into Saturday, however conditions for Sunday and Monday are mild so there are opportunities to contain more fires.

There are currently some visibility issues with aircraft running reconnaissance flights in the Huon and Picton River areas.

Public Information

The State Public Information Unit (PIU) is currently developing a Tasmanian visitor information network fact sheet for distribution, to ensure tourists coming into the state are receiving the best and most update to date advice.

State Operations Centre Briefing Friday 18 January, 2019, 1000 hours

All media will continue to be directed through the State PIU and all information and warnings will be managed at a local level from the ROCs.

The westerly change in weather conditions is likely to provide smoke impact over the greater Hobart area. The PIU will be proactive in letting the community know about smoke impact to alleviate any unnecessary concerns.

Not Relevant to Request

Resourcing

Resources remain in place state-wide, including strategically placed aircraft, appliances, fire crews, strike teams and support staff. Aerial attack is being utilised, along with machinery, Initial Attack crews and ground support, where achievable.

State Resourcing are working with the IMT and ROCs to forward plan a minimum 14 days.

The International and Interstate Liaison Unit (IILU) completed a state-wide resource analysis yesterday and have requested resources via 2 hubs in NSW and VIC. IILU are expecting to undertake availability advice analysis today for a total of 78 personnel over a range of roles.

Not Relevant to Request

There are currently 18 aircraft in the state with additional aircraft arriving.

Not Relevant to Request

Not Relevant to Request

Not Relevant to

It is noted that NSW may require the return of the LAT, due to other states experiencing fire activity.

Not Relevant to Request

Not Relevant to Request

A State Safety Advisor will also be arranged for the SOC.

Not Relevant to Request

State Fire Controller's Command Intent

The State Fire Controller's Command Intent remains as follows:

- Weight of attack is a priority in the event of a fire starting, to keep fires as small as possible and prevent escalation;
- Keep communities and stakeholders informed;
- Maximise use of aircraft;
- Firefighter and community safety is paramount; and
- In light of the conditions, firefighters must utilise sunscreen, appropriate rest arrangements and ensure hydration levels are maintained. Consideration should be

State Operations Centre Briefing Friday 18 January, 2019, 1000 hours

given to all fire conditions, including heightened awareness around dangerous trees and burnt environments.

Next Briefing

The next SOC briefing will take place at 1600 hours today unless otherwise notified.

Any questions should be directed to State Fire Controller, Bruce Byatt on

s36 Exemption

s36 Exemption

Bruce Byatt AFSM

STATE FIRE CONTROLLER

18 January, 2019

State Operations Centre Briefing Saturday 19 January, 2019, 1000 hours



State Operations Centre Brief

Situation Overview - as at 1000 hours, Saturday 19 January, 2019

The State Operations Centre held a briefing at 1000 hours on Saturday 19 January, 2019.

Multiple lightning strikes crossed the state on the evening of Tuesday 15, 2019. Smaller bands continue to cross the state and more lightning strikes and starts are being detected daily.

Multiple fires are being responded to on a prioritised basis, and are being mapped and sized up. New starts continue to be detected.

There are currently 68 fires burning state-wide: [Not Relevant to Request]

[Not Relevant to Request]

A State-wide risk assessment has been completed to identify response prioritisation to these fires and this continues to be reassessed. Fires of concern are currently Tahune and surrounds, [Not Relevant to Request]

[Not Relevant to Request]

All three Regions (North, North West and South) have their Regional Operations Centres (ROCs) activated and the State Operations Centre (SOC) remains stood up. The Gell River Incident Management Team (IMT) remains operating and has expanded to take control of identified south west fires. Agencies are managing isolated incidents to ensure they are contained.

Overnight there was 5 – 10 mm rain on fire ground at Gell River and SW complex. It is intended to insert RAT crews today into the SW complex.

[Not Relevant to Request]

[Not Relevant to Request]

The period of most concern will be between 1400 and 1500 hours due to forecast wind conditions. Contingency plans are being put in place and a community information plan is being executed.

There remains a general smoke alert for the Greater Hobart area.

Weather

For Saturday 19 January, 2019, Westerly winds will be crossing the state today have the potential to push Easterly fire boundaries. Conditions for Sunday and Monday are mild so there are opportunities to contain more fires.

Overnight, 5 - 10mm rain fell on fire grounds in the West and South while it has slowed fire progress, anticipated weather conditions will not guarantee future fire runs. There were lightning strikes in

State Operations Centre Briefing Saturday 19 January, 2019, 1000 hours

SE but no more strikes are forecast. The cloud base will remain at 5000 feet all day which will provide good conditions for air operations. Strong wind gusts are expected this afternoon which could lead to unpredictable fire behaviour. Tuesday high temperatures are forecast. No rain forecast for the next seven days. Of major concern is for Thursday and Friday with predicted temperatures in the 30s and 40s with strong northerly winds and no forecast rain. It is highly likely that a Total Fire Ban will be declared from Thursday running through the Australia Day long weekend.

Public Information

The State Public Information Unit (PIU) is currently developing a Tasmanian visitor information network fact sheet for distribution, to ensure tourists coming into the state are receiving the best and most update to date advice.

All media will continue to be directed through the State PIU and all information and warnings will be managed at a local level from the ROCs.

The westerly change in weather conditions is likely to provide smoke impact over the greater Hobart area. The PIU will be proactive in letting the community know about smoke impact to alleviate any unnecessary concerns.

There will be no media event today.

Resourcing

Resources remain are in place state-wide, including strategically placed aircraft, appliances, fire crews, strike teams and support staff. Aerial attack is being utilised, along with machinery, Initial Attack crews and ground support, where achievable.

State Resourcing are working with the IMT and ROCs to forward plan a minimum 14 days.

The International and Interstate Liaison Unit (IILU) completed a state-wide resource analysis yesterday and have requested further resources. IILU are expecting to undertake availability advice analysis today for a total of Not Relevant to Request over a range of roles. This may expand over the coming days with incoming resource requests from ROCs. Not Relevant to Request

Not Relevant to Request

Further resources from NSW, ACT, QLD, SA and NZ will be arriving between today and Tuesday to fill large variety of roles.

There are currently 24 aircraft in the state and no further aircraft resources available due to fire weather on the mainland.

Not Relevant to Request

State Fire Controller's Command Intent

The State Fire Controller's Command Intent remains as follows:

State Operations Centre Briefing Saturday 19 January, 2019, 1000 hours

- Weight of attack is a priority in the event of a fire starting, to keep fires as small as possible and prevent escalation;
- Keep communities and stakeholders informed;
- Maximise use of aircraft;
- Firefighter and community safety is paramount; and
- In light of the conditions, firefighters must utilise sunscreen, appropriate rest arrangements and ensure hydration levels are maintained. Consideration should be given to all fire conditions, including heightened awareness around dangerous trees and burnt environments.

Next Briefing

The next SOC briefing will take place at 1600 hours today unless otherwise notified.

Any questions should be directed to State Fire Controller, Bruce Byatt on

s36 Exemption

s36 Exemption

Bruce Byatt AFSM

STATE FIRE CONTROLLER

19 January, 2019

State Operations Centre Briefing Sunday 20 January, 2019, 1000 hours



State Operations Centre Brief

Situation Overview - as at 1000 hours, Sunday 20 January, 2019

The State Operations Centre held a briefing at 1000 hours on Sunday 20 January, 2019.

Multiple lightning strikes crossed the state on the evening of Tuesday 15, 2019.

Multiple fires are being responded to on a prioritised basis, and are being mapped and sized.

There are currently 54 fires burning state-wide:

Not Relevant to Request

Not Relevant to Request

A State-wide risk assessment has been completed to identify response prioritisation to these fires and this continues to be reassessed. A number of fires were contained and declared by 1900 Saturday 19 January. No new starts have occurred throughout Saturday.

Fires of concern remain Tahune and surrounds,

Not Relevant to Request

Not Relevant to Request

Not Relevant to Request

Not Relevant to Request

Considerable operational effort has been spent on securing vulnerable edges on priority fires, and capturing good incident intelligence.

All three Regions (North, North West and South) have their Regional Operations Centres (ROCs) activated and the State Operations Centre (SOC) remains stood up. The Gell River Incident Management Team (IMT) remains operating and has expanded to take control of identified south west fires. Agencies are managing isolated incidents to ensure they are contained.

There remains a general smoke alert for the Greater Hobart area.

Weather

For Sunday 20 January 2019, conditions will ease today with cooler temperatures and light yet gusty winds. There may be some showers in the west and far south of the state. Visibility is poor in the West this morning. Temperatures are forecast to increase Monday.

High temperatures are forecast for Tuesday. It is likely a Total Fire Ban will be declared for Tuesday for the Northern and Southern Regions. No rain is forecast for the next seven days. A cold front will cross the State on Wednesday but the major concern is for Thursday afternoon and Friday with predicted temperatures in the 30s and 40s with strong northerly winds up to 100 km/h and no forecast rain. Dry lightning may be possible. It is highly likely that a Total Fire Ban will be declared from Thursday running through the Australia Day long weekend State-wide.

State Operations Centre Briefing Sunday 20 January, 2019, 1000 hours

Public Information

The State Public Information Unit (PIU) has developed a Tasmanian visitor information network fact sheet for distribution on 18 January 2019, to ensure tourists coming into the state are receiving the best and most update to date advice.

An information session was held at Geeveston yesterday which was well attended.

Not Relevant to Request

All media will continue to be directed through the State PIU and all information and warnings will be managed at a local level from the ROCs.

There will be a media event today at 1100 hours at Youngtown to provide a State-wide update on the fires.

Resourcing

Resources remain are in place state-wide, including strategically placed aircraft, appliances, fire crews, strike teams and support staff. Aerial attack is being utilised, along with machinery, Initial Attack crews and ground support, where achievable.

State Resourcing are working with the IMT and ROCs to forward plan a minimum 14 days.

Further resources from NSW, ACT, QLD, SA and NZ will be arriving between Saturday 18 January and Tuesday 22 January to fill a large variety of roles. These include:

Not Relevant to Request

There will be a total commitment of Not interstate/international personnel in Tasmania by the end of today Not Relevant to Request A further deployment from New Zealand will be coming into the state on Tuesday.

There are currently 24 aircraft in the state and further resources are being sourced to support the RAT crews.

Not Relevant to Request

State Fire Controller's Command Intent

State Operations Centre Briefing Sunday 20 January, 2019, 1000 hours

The State Fire Controller's Command Intent remains as follows:

- Weight of attack is a priority in the event of a fire starting, to keep fires as small as possible and prevent escalation;
- Keep communities and stakeholders informed;
- Maximise use of aircraft;
- Firefighter and community safety is paramount; and
- In light of the conditions, firefighters must utilise sunscreen, appropriate rest arrangements and ensure hydration levels are maintained. Consideration should be given to all fire conditions, including heightened awareness around dangerous trees and burnt environments.

Next Briefing

The next SOC briefing will take place at 1600 hours today unless otherwise notified.

Any questions should be directed to State Fire Controller, Bruce Byatt or

s36 Exemption

s36 Exemption

Bruce Byatt AFSM

STATE FIRE CONTROLLER

20 January, 2019

State Operations Centre Briefing Monday 21 January, 2019, 1000 hours



State Operations Centre Brief

Situation Overview - as at 1000 hours, Monday 21 January, 2019

The State Operations Centre held a briefing at 1000 hours on Monday 21 January, 2019.

Multiple lightning strikes crossed the state on the evening of Tuesday 15, 2019.

Multiple fires are being responded to on a prioritised basis, and are being mapped and sized.

There are currently 49 fires burning state-wide:

Not Relevant to Request

Not Relevant to Request

A State-wide risk assessment has been completed to identify response prioritisation to these fires and this continues to be reassessed. A number of new starts during Sunday have been successfully suppressed.

The following fires are considered to be a priority due to their proximity to areas considered to be areas of state significance, critical power infrastructure, high profile tourist areas or their capacity to join together into large fires close to communities:

Not Relevant to Request

- Riveaux Road, Southwest SR IMT

Not Relevant to Request

Not Relevant to Request

Not Relevant to Request

Considerable operational effort has been spent on securing vulnerable edges on priority fires and capturing good incident intelligence. A map of current fires is attached.

All three Regions (North, North West and South) have their Regional Operations Centres (ROCs) activated and the State Operations Centre (SOC) remains stood up. The Gell River Incident Management Team (IMT) remains operating and has expanded to take control of identified south west fires.

Not Relevant to Request

Not Relevant to Request

State Operations Centre Briefing Monday 21 January, 2019, 1000 hours**Weather**

For Monday 21 January 2019, conditions will be fine apart from morning showers about the west, mainly coastal. There will be low cloud about the west. It will be hot about inland and northern areas with areas of very high fire danger. Smoke from Great Pine Tier and Southern fires will affect the Huon Valley this morning. Tomorrow there will be very high fire dangers and possible areas of severe fire danger.

A Total Fire Ban has been declared for Tuesday for the Northern and Southern Regions. No rain is forecast for the next seven days. A weak cold front will cross the State on Wednesday and the Total Fire Ban will be lifted. The major concern is for Thursday afternoon and Friday with predicted temperatures in the 30s and 40s with strong northerly winds up to 100 km/h and no forecast rain. Dry lightning may be possible. A Total Fire Ban will be declared from Thursday running through the Australia Day long weekend State-wide.

A smoke alert has been issued for the Huon Valley including Geeveston, Huonville, Judbury and Surrounds.

Public Information

The State Public Information Unit (PIU) has developed a Tasmanian visitor information network fact sheet for distribution on 18 January 2019, to ensure tourists coming into the state are receiving the best and most update to date advice.

All media will continue to be directed through the State PIU and all information and warnings will be managed at a local level from the ROCs.

The Minister will be visiting Miena this afternoon. There will be a media briefing today at 1515 hours at TFS HQ.

Resourcing

Resources remain in place state-wide, including strategically placed aircraft, appliances, fire crews, strike teams and support staff. Aerial attack is being utilised, along with machinery, Initial Attack crews and ground support, where achievable.

State Resourcing are working with the IMT and ROCs to forward plan a minimum 14 days.

Further resources from NSW, ACT, QLD, SA and NZ will be arriving between Saturday 18 January and Tuesday 22 January to fill a large variety of roles. These include:

Not Relevant to Request

State Operations Centre Briefing Monday 21 January, 2019, 1000 hours

Not Relevant to Request

There is a total commitment of ^{Not relevant} interstate/international personnel in Tasmania as of the end of Sunday 20 January 2019. A further deployment of ^{Not relevant} from New Zealand will be coming into the State on Tuesday. A further ^{Not relevant} from New Zealand will arrive on Wednesday which includes a contingent of ^{Not relevant} New Zealand specialist Remote Area Teams which will be in the State for a two week period.

There are currently 24 aircraft in the state and further resources are being sourced to support the RAT crews.

Not Relevant to Request

State Fire Controller's Command Intent

The State Fire Controller's Command Intent remains as follows:

- Weight of attack is a priority in the event of a fire starting, to keep fires as small as possible and prevent escalation;
- Keep communities and stakeholders informed;
- Maximise use of aircraft;
- Firefighter and community safety is paramount; and
- Ensure Safety Plans are in place, addressing local risks and effectively communicated to all personnel with particular focus on interstate and international deployees.

Next Briefing

The next SOC briefing will take place at 1600 hours today unless otherwise notified.

Any questions should be directed to State Fire Controller, Bruce Byatt or

s36 Exemption

s36 Exemption

Bruce Byatt AFSM

STATE FIRE CONTROLLER

21 January, 2019

Howarth, Becky (TFS)

From: Dobson, Mark (TFS)
Sent: Wednesday, 16 January 2019 2:22 PM
To: Smith, Jeremy (TFS)
Cc: Onn, Richard (TFS)
Subject: RE: Statewide risk assessment

Thanks Jeremy,

Cheers

Mark Dobson
 Regional Fire Controller
 Southern Region

Tasmania Fire Service

Service | Professionalism | Integrity | Consideration

Cnr Argyle and Melville Streets | GPO Box 1526 Hobart Tasmania 7001
 Phone (03) 6166 5531 | Mobile s36 Exemption | Fax (03) 6248 5136
mark.dobson@fire.tas.gov.au | www.fire.tas.gov.au

From: Smith, Jeremy (TFS)
Sent: Wednesday, 16 January 2019 2:20 PM
To: Dobson, Mark (TFS) <Mark.Dobson@fire.tas.gov.au>
Subject: FW: Statewide risk assessment
Importance: High

Hi Mark.

Paul S is on his way to the ROC and will discuss which fires we are managing and wanting the IMT to pick up etc.

Regards

Jeremy Smith AFSM
 Regional Chief
 Southern Region

Tasmania Fire Service

Service | Professionalism | Integrity | Consideration

Cnr Argyle and Melville Streets | GPO Box 1526 Hobart Tasmania 7001
 Mobile s36 Exemption
jeremy.smith@fire.tas.gov.au | www.fire.tas.gov.au

From: Whight, Sandra (TFS)
Sent: Wednesday, 16 January 2019 1:57 PM
To: Bryce, Mark (Parks) <Mark.Bryce@parks.tas.gov.au>; Dean Sheehan (dean.sheehan@sttas.com.au) <dean.sheehan@sttas.com.au>; Smith, Jeremy (TFS) <Jeremy.Smith@fire.tas.gov.au>; Batt, Shane (TFS) <Shane.Batt@fire.tas.gov.au>; Harper, Jeffrey (TFS) <Jeffrey.Harper@fire.tas.gov.au>
Subject: FW: Statewide risk assessment

FYI

Sandra Whight

Director

Community Fire Safety Division

Tasmania Fire Service

Phone (03) 6166 5613 | Mobile s36 Exemption Fax (03) 6234 6647Please note: my phone
number has changed**From:** Whight, Sandra (TFS)**Sent:** Wednesday, 16 January 2019 1:52 PM**To:** Collins, Chris (TFS) <Chris.Collins@fire.tas.gov.au>; Irvine, Chris (SES) <Chris.Irvine@ses.tas.gov.au>; Stebbeings, David (TFS) <David.Stebbeings@fire.tas.gov.au>; 'fire-sdo@sttas.com.au' <fire-sdo@sttas.com.au>; DutyOfficer, Fire (Parks) <Fire.DutyOfficer@parks.tas.gov.au>**Subject:** Statewide risk assessment

Hello All,

Please find attached the first draft of the Statewide risk Assessment for your consideration.

This has been undertaken as an objective analysis, and no fire run intel has been applied.

The analysis is completely independent of weather. The highlighted rows are those carried over from the 4 Jan analysis without change.

Please look at the ranking and:

- Close incidents where possible
- Fill in responsible management team column (for statewide situation)
- Make adjustments to rankings where better intel is available (including fire behaviour).

I would appreciate your feedback by 15:30

We intend to automate this process and will reissue with new starts and intel this evening – once automated will we be able to issue more timely updates.

Regards,
Sandy**Sandra Whight**

Director

Community Fire Safety Division

Tasmania Fire Service

Service | Professionalism | Integrity | Consideration

Cnr Argyle and Melville Streets | GPO Box 1526 Hobart Tasmania 7001

Phone (03) 6166 5613 | Mobile s36 Exemption Fax (03) 6234 6647sandra.whight@fire.tas.gov.au | www.fire.tas.gov.auPlease note: my phone
number has changed

Howarth, Becky (TFS)

From: Whight, Sandra (TFS)
Sent: Wednesday, 16 January 2019 1:57 PM
To: Bryce, Mark (Parks); Dean Sheehan (dean.sheehan@sttas.com.au); Smith, Jeremy (TFS); Batt, Shane (TFS); Harper, Jeffrey (TFS)
Subject: FW: Statewide risk assessment
Attachments: 20190116 Strategic Risk Scoring Table.xlsx; 20190116 DRAFT State Level Strategic Risk assessment.docx

FYI

Sandra Whight

Director

Community Fire Safety Division

Tasmania Fire Service

Phone (03) 6166 5613 | Mobile s36 Exemption | Fax (03) 6234 6647

Please note: my phone number has changed

From: Whight, Sandra (TFS)
Sent: Wednesday, 16 January 2019 1:52 PM
To: Collins, Chris (TFS) <Chris.Collins@fire.tas.gov.au>; Irvine, Chris (SES) <Chris.Irvine@ses.tas.gov.au>; Stebbeings, David (TFS) <David.Stebbeings@fire.tas.gov.au>; 'fire-sdo@sttas.com.au' <fire-sdo@sttas.com.au>; DutyOfficer, Fire (Parks) <Fire.DutyOfficer@parks.tas.gov.au>
Subject: Statewide risk assessment

Hello All,

Please find attached the first draft of the Statewide risk Assessment for your consideration.

This has been undertaken as an objective analysis, and no fire run intel has been applied.

The analysis is completely independent of weather. The highlighted rows are those carried over from the 4 Jan analysis without change.

Please look at the ranking and:

- Close incidents where possible
- Fill in responsible management team column (for statewide situation)
- Make adjustments to rankings where better intel is available (including fire behaviour).

I would appreciate your feedback by 15:30

We intend to automate this process and will reissue with new starts and intel this evening – once automated will we be able to issue more timely updates.

Regards,
 Sandy

Howarth, Becky (TFS)

From: Whight, Sandra (TFS)
Sent: Wednesday, 16 January 2019 7:51 PM
To: Arnol, Chris (TFS); Byatt, Bruce (TFS); Smith, Jeremy (TFS); Batt, Shane (TFS); Harper, Jeffrey (TFS); Dean Sheehan (dean.sheehan@sttas.com.au); Bryce, Mark (Parks) fire-sdo@sttas.com.au; DutyOfficer, Fire (Parks); Ferguson, Samuel (TFS)
Cc:
Subject: Statewide risk assessment
Attachments: 20190116 Strategic Risk Scoring Table.xlsx; 20190116 v0.3 State Level Strategic Risk assessment.docx

Hello All,

Based on the feedback received, attached is the latest version of the statewide risk assessment.

Not Relevant to Request

The assignment of high and highest to the southern based fires is from the SROC, based on the combination of the risk assessment and fire assessment.

Regards,
 Sandy

Sandra Whight
 Director
 Community Fire Safety Division

Tasmania Fire Service

Service | Professionalism | Integrity | Consideration

Cnr Argyle and Melville Streets | GPO Box 1526 Hobart Tasmania 7001
 Phone (03) 6166 5613 | Mobile s36 Exemption Fax (03) 6234 6647
sandra.whight@fire.tas.gov.au | www.fire.tas.gov.au

Please note: my phone
 number has changed

State Level Strategic Fire Risk Assessment

Version No: 0.3

Copy: Uncontrolled



Acknowledgements

The contribution of the following individuals in preparing this document is gratefully acknowledged:

s36 Exemption

Document Acceptance and Release Notice

This document is Version 0.3 of the State Level Strategic Fire Risk Assessment.

This Risk Assessment is a managed document. For identification of amendments, each page contains a release number and a page number. Changes will only be issued as complete replacement. Recipients should remove superseded versions from circulation. This document is authorised for release once all signatures have been obtained.

PREPARED:

(for acceptance)

Sandra Whight
State Intelligence Officer - State Fire Operations
Centre

Date:

____ - ____ - ____

ENDORSED:

Date:

Mark Bryce – Parks and Wildlife Service

Dean Sheehan – Sustainable Timber Tasmania

Date:

Jeremy Smith – State Operations Officer

Date:

ACCEPTED:

(for release)

Bruce Byatt
State Fire Controller.

Date:

____ - ____ - ____

Document Development History

Build Status:

Version	Date	Author	Reason	Sections
0.1	2 Jan 2019	R Richards	First draft	All
0.2	4/1/2019	S Whight	Information changes	Updated risk table
0.3	16/1/2019	S Whight	Updated to reflect new assessment of unmapped fires, situation changes.	2

Amendments in this Release:

Section Title	Section Number	Amendment Summary
		-

Distribution:

Copy No	Version	Issue Date	Issued To
1	0.1	3/1/2019	Regional Chiefs, PWS, STT
1	0.2	4/1/2019	Regional Chiefs, FBANs, STT, PWS, CO, DCO
1	0.3	16/1/2019	Fbans, STT, PWS

Table of Contents

Glossary of Terminology.....	6
1 Overview.....	7
1.1 Purpose	7
1.2 How the rankings are to be used	7
2 Risk Assessment.....	8
2.1 Approach	8
2.2 Current Priority Ranking Of Fires	9

Glossary of Terminology

DPAC	Department of Premier and Cabinet
ENSO	El Niño – Southern Oscillation
FBAN	Fire Behaviour Analyst
FFDR	Forest Fire Danger Rating
IMT	Incident Management Team
MEAT	Multi Engined Air Tanker
NERAG	National Emergency Risk Assessment Guidelines
PWS	Parks and Wildlife Service
STT	Sustainable Timber Tasmania
TFB	Total Fire Ban
TFS	Tasmania Fire Service
VLAT	Very Large Air Tanker

1 Overview

1.1 Purpose

In consideration of current fires, and based on the resources available, it may be necessary to prioritise the fires in the landscape for their ongoing management and resource tasking. This document summarises the background conditions, methodology and results that have informed the current ranking of the fires across the state.

Please note: this is a live list – new incidents will be added and fires may be removed. This document will be updated regularly, please ensure you have the latest version.

1.2 How the rankings are to be used

The rankings in this documents have been undertaken using the National Emergency Risk Assessment Guidelines as a guide.

It is not an absolute value, but is to provide guidance in order to determine between low, medium and high priority areas for activity.

The rankings on this list are based on data received by 1000 16 Jan. 19 2019

Local Incident Controllers may need to adjust the order in their area, as they give consideration to operational challenges, specific local conditions, and changes in fire behaviour in their area.

2 Risk Assessment

2.1 Approach

An application of the NERAG risk assessment guidelines was made to consider both the consequence and likelihood of each fire (National Emergency Management Committee, 2010. *National Emergency risk Assessment Guidelines*, Hobart: Tasmanian State Emergency Service).

Consequence was assessed using impacts to life, critical infrastructure, the environment, major tourism/public administration and social setting. The analysis was largely done as a desktop assessment using state wide geospatial data. However, where appropriate relevant subject matter experts have been consulted to ensure appropriate consideration is being given to the values.

Likelihood scoring considered the location of the fire in the environment, proximity to flammable vegetation types (from TasVeg 3.0 - DPIPWE (2013): Tasmanian vegetation monitoring and mapping program. Department of Primary Industries, Parks, Water and Environment) and the current size of the fire. Overall risk was then calculated by multiplying consequence and likelihood.

Consequence

Aligned to the Tasmanian Emergency Risk Assessment Guidelines, 3 = Catastrophic; 2 = Major; 1 = Moderate

Distance criteria ignore unlikely wind directions for a significant fire run (e.g. southern/southwest Tasmania: NE, E, SE, S).

People	Within 5 km (3) or 10 km (2) of human settlement areas, or popular visitor sites (1)
Economy	Within 5 km (2) or 10 km (1) of Very High or Extreme (BRAM) Forestry/Agriculture land
Environment	Within 5 km (3) or 10 km (2) of Catastrophic 'Bushfire Biodiversity' or Natural Values (BRAM); within 5 km (2) or 10 km (1) of Major 'Bushfire Biodiversity' or Natural Values (BRAM);
Public Administration	Within 5 km of critical infrastructure (Power Station = 3; Transmission Line = 2; Other = 1)
Social Setting	Assessed at state wide level
Likelihood	
Flammability	Burning in High (3), Medium (2) or Low (1) flammability vegetation; within 500 m of High flammability vegetation (1)
Intensity	Head fire intensity > 7,500 kW/m (3), 4001 – 7,500 kW/m (2), 1,001 to 4,000 kW/m (1), 0 – 1,000 kW/m (0)
Size	greater than 1,000 ha (3), 100 ha (2), 10 ha (1) or unmapped (1)

Risk = Consequence x Likelihood Score

2.2 Current Priority Ranking Of Fires

See attached – listing. Excel spreadsheet

<div>COMPLETUS</div> <div>Overall Score</div> <div>Overall Score</div> <div>Overall Score</div> <div>Overall Score</div> <div>Overall Score</div> <div>Overall Score</div> <div>Overall Score</div> <div>Overall Score</div> <div>Overall Score</div> <div>Overall Score</div>	Not Relevant to Request		Not Relevant to Request	
	Not Relevant to Request		Not Relevant to Request	<div>Not Relevant to Request</div> <div>Not Relevant to Request</div> <div>Not Relevant to Request</div> <div>Not Relevant to Request</div> <div>Not Relevant to Request</div> <div>Not Relevant to Request</div> <div>Not Relevant to Request</div> <div>Not Relevant to Request</div> <div>Not Relevant to Request</div>
	Not Relevant to Request		Not Relevant to Request	
	Not Relevant to Request		Not Relevant to Request	
	Not Relevant to Request		Not Relevant to Request	
	Not Relevant to Request		Not Relevant to Request	
	Not Relevant to Request		Not Relevant to Request	
	Not Relevant to Request		Not Relevant to Request	
	Not Relevant to Request		Not Relevant to Request	
	Not Relevant to Request		Not Relevant to Request	
Not Relevant to Request		Not Relevant to Request		

Not Relevant to Request

Not Relevant to Request

CONFIDENTIAL - SECURITY

Not Relevant
to Request

Not Relevant to Request

Howarth, Becky (TFS)

From: Salter, Paul (TFS)
Sent: Monday, 21 January 2019 3:46 PM
To: Dobson, Mark (TFS); Byatt, Bruce (TFS); Smith, Jeremy (TFS)
Cc: Wright, Adele (Parks); Bryce, Mark (Parks); Dean Sheehan; fire-sdo@sttas.com.au; DutyOfficer, Fire (Parks)
Subject: Riveaux Road Handover
Attachments: Riveaux Road Handover.doc

Hi Mark,

Please find attached the handover document for the Cambridge IMT taking control of the Riveaux Road incident.

Not Relevant to Request

but certainly appreciate the IMT taking this incident on as it has become outside the scope for local control.




Regards,

Paul Salter
 Deputy Regional Chief
 Southern Region

Tasmania Fire Service

Service | Professionalism | Integrity | Consideration

Cnr Argyle and Melville Streets | GPO Box 1526 Hobart Tasmania 7001
 Phone (03) 616 65500 | Mobile s36 Exemption
paul.salter@fire.tas.gov.au | www.fire.tas.gov.au

  		Incident Summary		Fire Name: Riveaux Road		Incident #: 19001635		Attachments: <input type="checkbox"/> Map <input type="checkbox"/> AIMS Structure <input type="checkbox"/> Communications Plan <input type="checkbox"/> Weather forecast	
Incident Location West of Tahune Airwalk		Shift Day		Date: 21 st January 2019		Time: 14:55			
Prepared by Paul Salter (name/role)		Authorised by Paul Salter (name/role)		Day: Monday		Sitrep every		Hrs	
Situation (Details of incident, life and property at risk, location, weather, resource deployment) Incident started 16 th January 2019 as a result of lightning strike, fire escaped overnight/early morning 21 st January 2019 and crews supported by air operations were unable to contain spread. Incident is currently in 'emergency warning' and the Tahune Airwalk has been closed and evacuated. PWS are arranging closure of the Hartz Mountain walking tracks. Road closure currently is Arve Road west of Southwood Road and Edwards Link.		Variables Temp (°C) R.H. (%) Wind Speed (km/h) Wind Direction Forest FDI		Current		Forecast/Observation			
Mission (OBJECTIVE for Incident/Section/Division/Sector Specific, Measurable, Achievable, Relevant to policy, Time framed) Contain fire west of Tahune.									
Execution Division/Sector		Strategies/Tactics (What, how, by when, where)		Progress so far		Work to do		Resources Agency	
						People TFS PWS FT		Tankers PWS FT	
						Vehicles TFS PWS FT		Plant Dozer Other	
								Aircraft	

Version 2.2 November 2016

Administration and Logistics (Incident locations, e.g. ICC, Ops Pt, Staging Area, Base Camp, Logistics e.g. Fuel, water, catering)
Command and Communications (Support agencies assisting, other, See also ICS Org Chart and Communications Plan)
SAFETY (First aid and medical, Warnings (LACES), alerts etc)